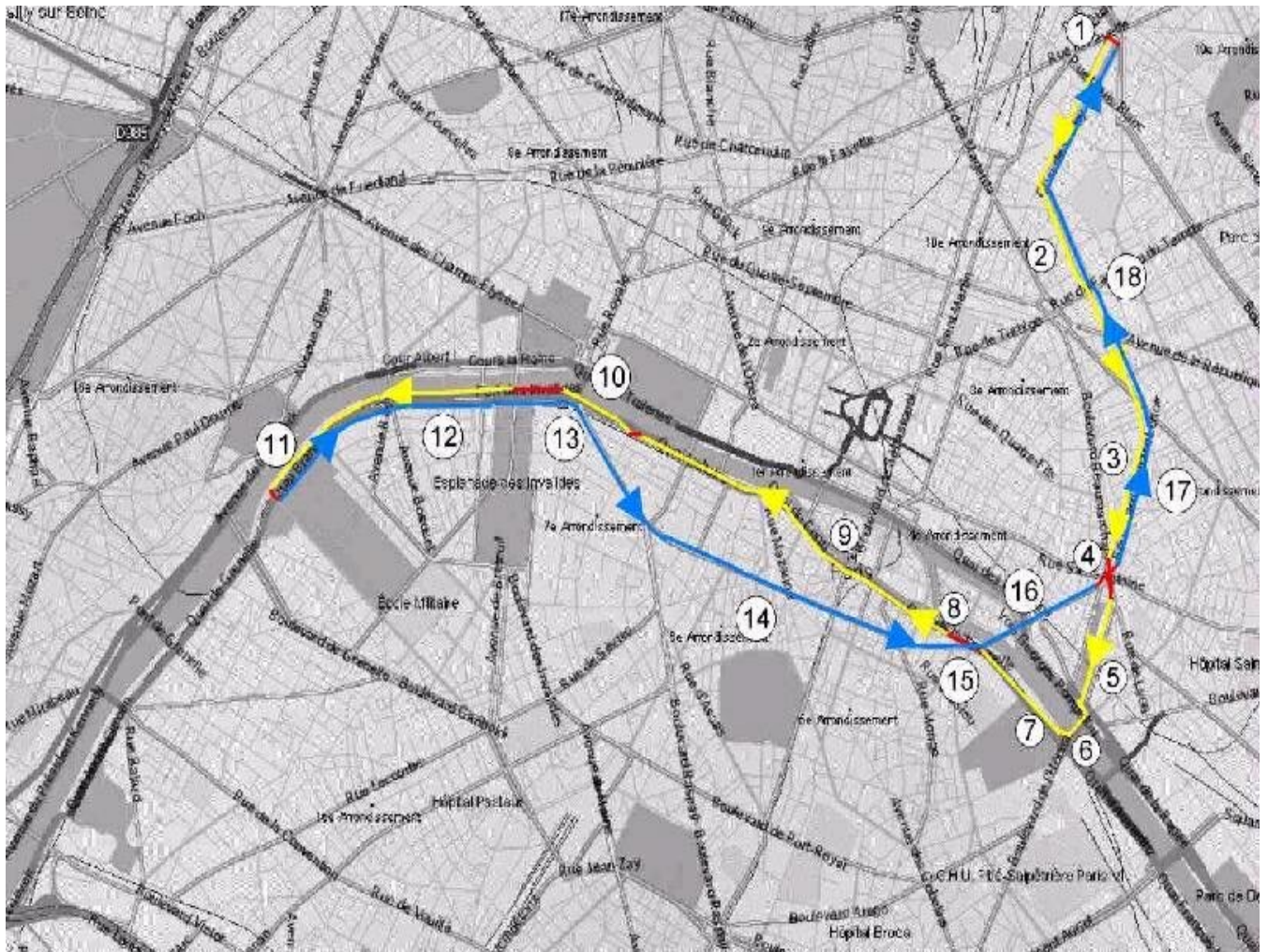


# Paris by bike

## Route 1

Along canal Saint–Martin to Bastille square; left side of the Seine to Saint–Michel square, Invalides and Eiffel Tower. Back along Boulevard Saint–Germain, Bastille square and canal Saint–Martin.  
About 23 km (14 miles).



Red sections are non cycling routes or dangerous area.

On the web site, you can select a number on the map to see a photo of the route and near monuments

- ① Take the Valmy quay, direction Bastille.
- ② Continue on the Valmy quay.
- ③ Take the Richard Lenoir boulevard, direction Bastille square.
- ④ Bastille square; cross the square and go to Boulevard De La Bastille.

- ⑤ Take Boulevard De La Bastille.
- ⑥ Cross the Austerlitz bridge. At the end, go to the right and follow the cycling route on pavement. Then go down to the Tino Rossi's garden.
- ⑦ Cross the garden and go up at the end. You are facing the Arabian World Institute.
- ⑧ Ride along the seine. Take the Tournelle quay, then the Montebello quay and the Saint–Michel quay.
- ⑨ Always straight ahead ! After Saint–Michel square, take Grds Augustins, Conti, Malaquai, and Voltaire quays.
- ⑩ Anatole France quay. The cycling route stops here. Not far, another one begins juste after the Alexandre III bridge.
- ⑪ Branly quay. After the Eiffel Tour, cross the road and follow the cycling route in the other side.
- ⑫ Orsay quay. Go straight ahead.
- ⑬ After the Assemblée Nationale, take the Saint–Germain boulevard.
- ⑭ Continue on the Saint–Germain boulevard.
- ⑮ Cross the Sully bridge.
- ⑯ Take the Henry IV boulevard, direction Bastille square.
- ⑰ Back on the Richard Lenoir boulevard !
- ⑱ Take the Jemmapes quay to the end.

---

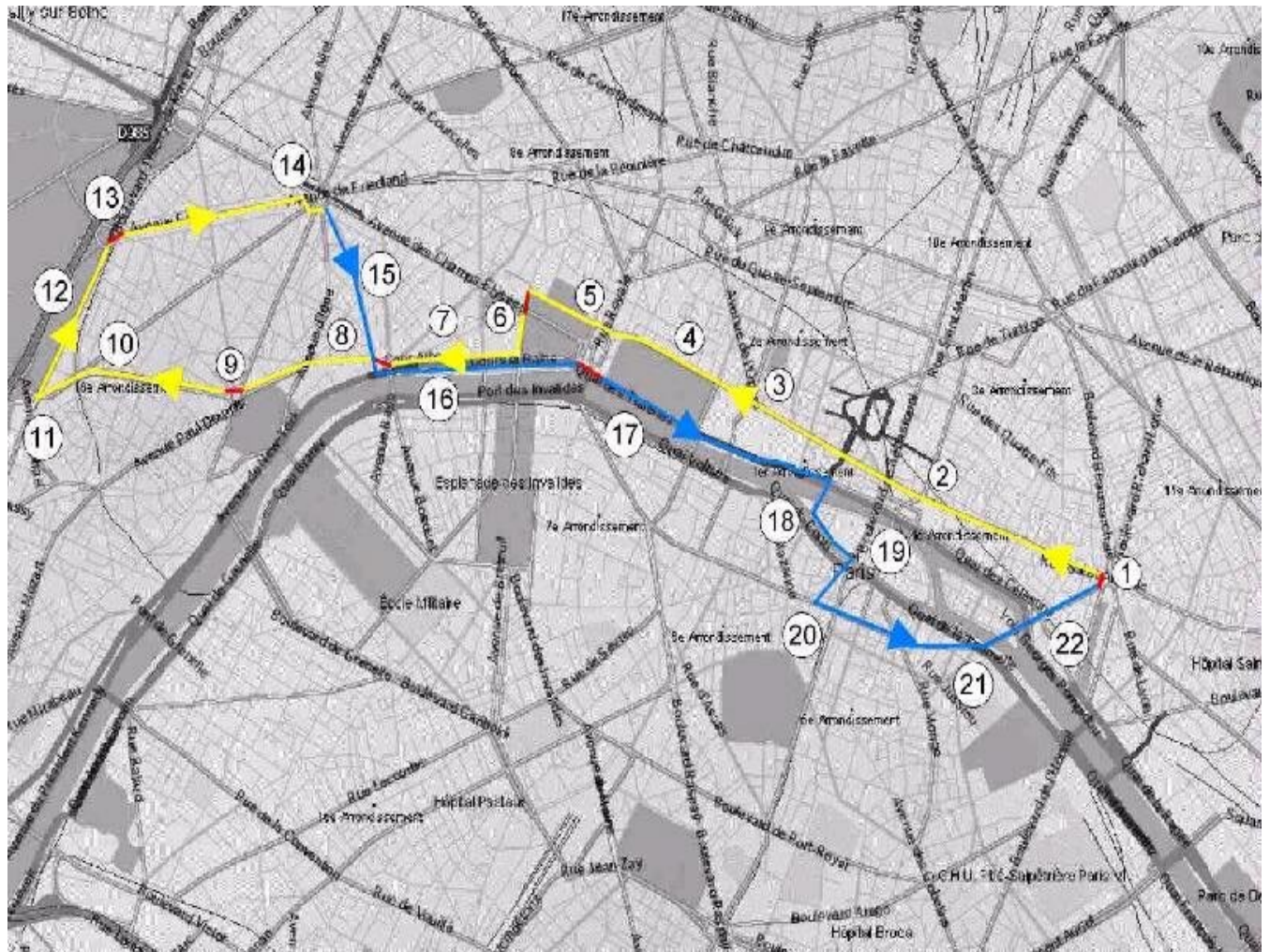
**[www.jpicaud.com](http://www.jpicaud.com)**



# Paris by bike

## Route 2

From Bastille square to the town hall, then Le Louvre and Concorde square. From there, Alma square, Trocadero, Bois de Boulogne and Arc de la Triomphe. Back along the right side of the Seine. About 20 km (12 miles).



Red sections are non cycling routes or dangerous area.

On the web site, you can select a number on the map to see a photo of the route and near monuments.

- ① Bastille square. Take Saint–Antoine street.
- ② Take the Rivoli street.
- ③ Continue on Rivoli.
- ④ Always on Rivoli street, ride along the Louvre and the Tuileries garden.

- ⑤ Cross the Concorde square and take the Gabriel avenue, then on your left, the Marigny avenue.
- ⑥ Take the Winston Churchill avenue. At the end, turn to the right and take Cours De La Reine.
- ⑦ Continue on Cours Albert 1er and cross the Alma square.
- ⑧ Take the President Wilson avenue.
- ⑨ Cross the Trocadéro square and take the Mandel avenue.
- ⑩ Continue on the Henri Martin avenue.
- ⑪ At Colombie square, take the Louis Barthou street on the right.
- ⑫ Continue on the Maréchal Fayolle avenue.
- ⑬ Cross the square, and take the Foch avenue.
- ⑭ Just before the Charles De Gaulle square, take the Presbourg street on the right.
- ⑮ Take the Marceau avenue, direction Alma square.
- ⑯ Cross the square and take Cours Albert 1ere and Cours De La Reine to the Concorde square.
- ⑰ Ride along the Tuileries garden and the Louvre by taking the Tuileries quay and the Louvre quay.  
Beware of the side changing of the cycling route near the Pont Royal bridge. Continue to the Pont Neuf bridge. Cross this bridge, but in middle turn to the left to take the Orfèvres quay.
- ⑱ Orfèvres quay. Continue to the Saint–Michel bridge and cross it.
- ⑲ Saint–Michel square. Take the Hautefeuille street in front of you. You will arrive to the Saint–Germain boulevard.
- ⑳ Take the Saint–Germain boulevard, direction Bastille square.
- ㉑ Cross the Sully bridge
- ㉒ Take the Henry IV boulevard, direction Bastille

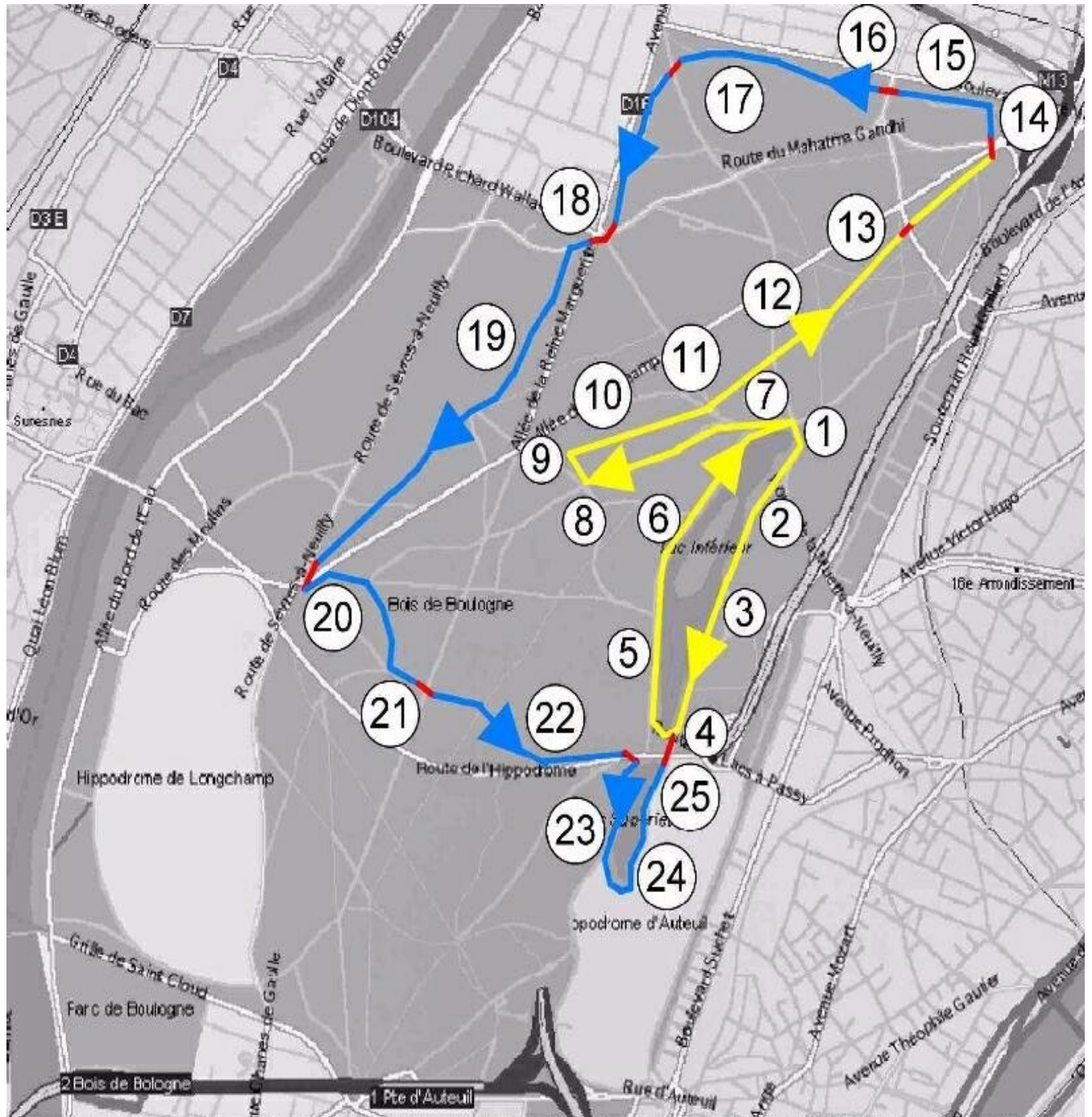
---

**[www.jpicaud.com](http://www.jpicaud.com)**

# Paris by bike

## Route 3

A trip in "Bois de Boulogne" park.  
About 15 km (9 miles).





Red sections are non cycling routes or dangerous area.

On the web site, you can select a number on the map to see a photo of the route and near monuments.

It is not recommended to travel this park at night.

Look at the second route to find how to go to the Bois de Boulogne.

① ② ③ ④ ⑤ ⑥ Let's start by making the tower of the big lake. You can ride along the lake, but beware that there are many narrows routes and stairs. You can also turn around it from external streets.

⑦ Take the "Surènes" route.

⑧ When arrived to the intersection "Croix Catelan", take the right route just after the restaurant "Le Relais Bois de Boulogne" (this road may be hidden by cars of the restaurant's customers).

⑨ Take the first street on right, just after the metal guardrail.

⑩ Continue on this route.

⑪ ⑫ There are several streets to cross. Be careful.

⑬ Continue on this route.

⑭ At the end, you can see the "Armenonville Pavillon" on your left in the other side of the "Allée de Longchamp" street. You have to cross two streets to take the route to the "Jardin d'Acclimatation" garden. Notice that you have to cross a little railway.

⑮ ⑯ Follow this route. There are several streets to cross.

⑰ "La Mare St James". Don't forget do ride around this tiny lake and to feed the ducks, before continuing your trip.

⑱ Don't get lost ! You have to cross three streets and take the cycling route. Look for the cycling panel.

⑲ Straight ahead on this route !

⑳ Cross the "Allée de Longchamp" street, and take the blocked route to go back to the lacks.

㉑ Ride to end of this route and cross the "Allée de la Reine Marguerite" street. Be careful, cars drive fast in this street. Continue in the same direction.

㉒ Ride along the "la Route de l'Hippodrome" street to join the little lake.

㉓ ㉔ ㉕ Ride around this lake and you can have a rest and eat an ice-cream !

---

[www.jpricaud.com](http://www.jpricaud.com)



Red sections are non cycling routes or dangerous area.

On the web site, you can select a number on the map to see a photo of the route and near monuments

- ① Ride along the Marne quay. The cycling route begins on the west of the Villette park.
  - ② Continue on the Loire quay.
  - ③ Cross the "Bataille de Stalingrad" square to take the Vamly quay.
  - ④ Turn to the right to take the "Faubourg du Temple" street, direction République square.
  - ⑤ Cross the République square to take the "Turbigo" street.
  - ⑥ When you have reached the "Arts et Métiers" museum, turn to the left and take the Beaubourg street.
  - ⑦ At the end of this street, you will see the town hall on your left. Take the Coutellerie street, in front of you.
  - ⑧ Cross the "Notre Dame" bridge.
  - ⑨ At the end, turn to right to take the Corse quay.
  - ⑩ Then turn to left, to take the Palais boulevard.
  - ⑪ Cross the "Saint Michelle" bridge and take the Hautefeuille street.
  - ⑫ Cross the "Saint Germain" boulevard and continue in the Hautefeuille street.  
At the end, turn to the right, and take the "Ecole de Médecine" street.
  - ⑬ At Odeon square, turn to the left and take the " 4 Vents" street. Then take the "St Sulpice" street.
  - ⑭ At "St Sulpice" square, turn to the left to take the Bonaparte street. Continue in the Guynemer street.
  - ⑮ At the end of Guynemer street, take the Vavin street on the right. Cross the Raspail boulevard and continue in the Vavin street.
  - ⑯ Turn to the right and take the Montparnasse boulevard, direction Montparnasse tour.
  - ⑰ When you have reached the Montparnasse tour, turn to the right to take the Rennes street.
  - ⑱ Take the Four street, then the "Saint Germain" boulevard.
  - ⑲ Turn to the left and take the "Saint Michelle" Boulevard. Cross the "St Michelle" bridge, and take the Palais boulevard.
  - ⑳ Cross the Change bridge, then cross the Châtelet square and take the Sébastopol boulevard.
  - ㉑ Continue in Sébastopol boulevard, then Strasbourg boulevard, direction "Gare de l'Est".
  - ㉒ When you have reached the "St Laurent" church, take the Sibour street on the right. At the end, turn to the left in the "Faubourg du Temple" street.
  - ㉓ Turn to the right to take the Verdun avenue, then Terrage street, "Robert Blache" street, and the "Eugène Varlin" street.
  - ㉔ Cross the bridge in front of you and turn to the left to take the Jemmapes quay, direction Stalingard.
  - ㉕ Cross the "Bataille de Stalingrad" square, and take the Loir quay.
  - ㉖ Continue along the Marne quay until you reach the Villette park.
-



[www.jpicaud.com](http://www.jpicaud.com)